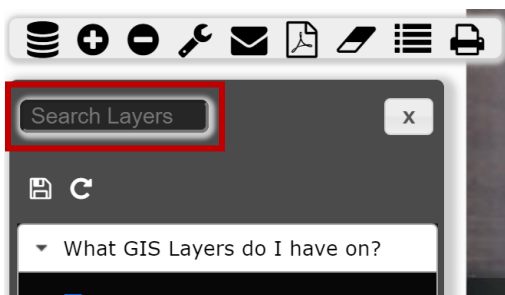

Finding Flood Zones and Limit of Moderate Wave Action (LiMWA) Palm Beach County's My GeoNav

Visit <http://maps.co.palm-beach.fl.us/mygeonav/>

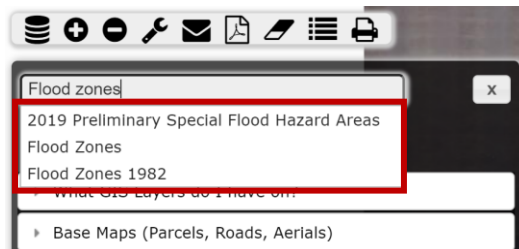
Flood Zone Information

Select the **Layers** Icon



Type "Flood Zones" in the **Search Layers** box:

In the resulting dropdown three choices will appear as shown below. Each layer displays different flood insurance rate maps (FIRMs). Select desired layer(s)

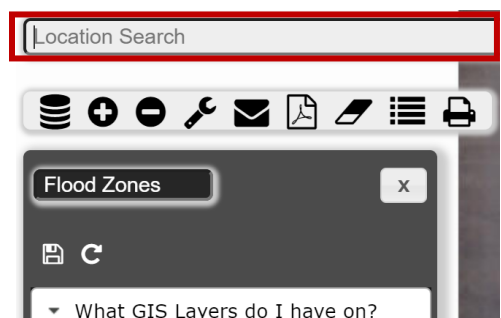


2019 Preliminary Special Flood Hazard Areas will display the proposed flood zones based upon FEMA's preliminary FIRMs released on 12/20/2019





Flood Zones will display the current effective FIRMs adopted on 10/5/2017

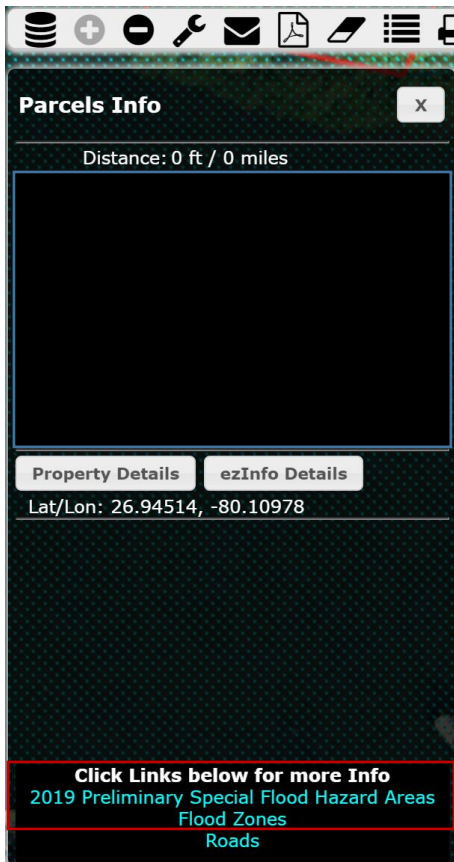
Flood Zones 1982 will display former flood maps superseded on 10/5/2017

Enter an address or property owner name in the **Location Search** bar above the tool bar



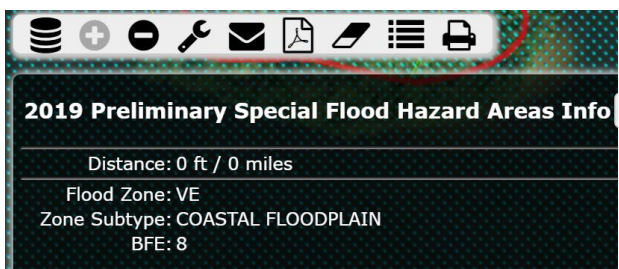
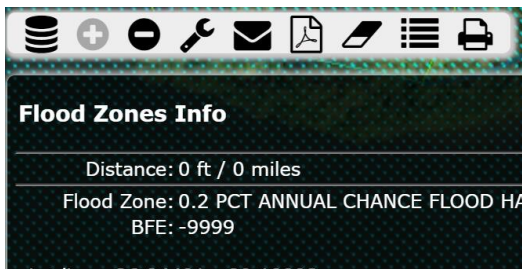
Flood Zone(s) display on each property

Zones X (unshaded) and D	No shading or coloration	
Zone X500 / X(shaded) / 0.2 PCT Annual Chance	Gray with black dots	
Zones A, AE, AH and AO	Teal green dots	
Zones V and VE	Blue dots	



To view additional flood zone information click the appropriate link located at the bottom of the **Parcels Info** box.

The information box will change to display flood zone information.



Sometimes multiple flood zones affect one property.

Five different flood zones, with several Base Flood Elevations (BFEs), affect the property displayed here. This picture depicts four zones.

The boundaries of the zones may be difficult to see.

Click on portions of the property to display the flood zone for that portion of the property in the information box.



2019 Preliminary Special Flood
Distance: 0 ft / 0 miles
Flood Zone: VE
Zone Subtype: COASTAL FLOODPLAIN
BFE: 8
Lat/Lon: 26.94517, -80.11004

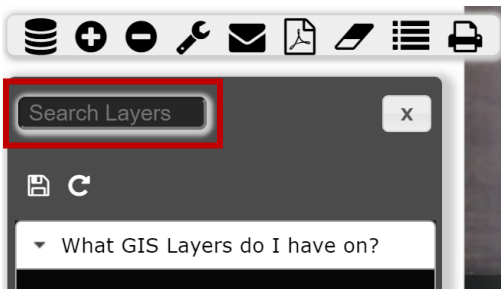
2019 Preliminary Special Flood
Distance: 0 ft / 0 miles
Flood Zone: AE
Zone Subtype: COASTAL FLOODPLAIN
BFE: 7
Lat/Lon: 26.94541, -80.10999

2019 Preliminary Special Flood
Distance: 0 ft / 0 miles
Flood Zone: AE
Zone Subtype: COASTAL FLOODPLAIN
BFE: 6
Lat/Lon: 26.94518, -80.10974

2019 Preliminary Special Flood
Distance: 0 ft / 0 miles
Flood Zone: AE
Zone Subtype: COASTAL FLOODPLAIN
BFE: 5
Lat/Lon: 26.94494, -80.10968

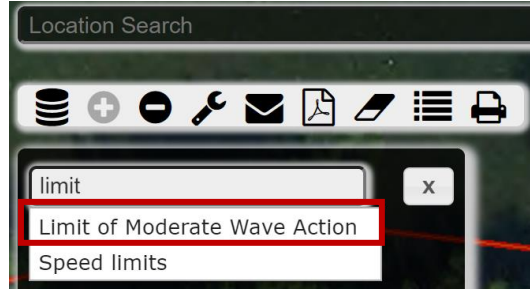
LIMWA Information

Select the Layers Icon:



Type "Limit" in the [Search Layers](#) box:

In the resulting dropdown two choices will appear as shown below. Select “Limit of Moderate Wave Action”



The LiMWA will display as a black line with triangles similar to a pennant flag pattern and may be difficult to see

